






























# The Rotary Club of Slough - Slough Together Walk

## 5 Mile Walk Guide (Time: approximately 2¾ hours walking at a gentle pace)

1. From the start at Upton Court Park proceed south along the wide avenue of trees with the view of Windsor castle in the distance.	
2. Cross over the motorway and at B376, Datchet Rd/Slough Rd, into The Myrke.	
3. After about 250 metres you will see a letter box on the left hand side of the road. Follow the footpath into the Jubilee river area towards The Myrke bridge.	
4. Cross over the Wooden Bridge (Myrke Bridge) and turn immediately right along the south bank of the Jubilee River	
5. At the pedestrian controlled road crossing cross over, bear left and pass through gate to rejoin the river path	
6. Walk through the tunnel beneath the railway line	
7. Approaching the A355 bear right to pass through the tunnel beneath the road	
8. On emerging from the tunnel keep a close eye on the fence to the left of the path until reaching the second gate and footpath sign (about 100m from the tunnel) which are below the level of the path	

9. Pass through the gate and follow the path across the field. This section of the route is not suitable for pushchairs or prams. Take care to follow the path and avoid unnecessary damage to crops which might be there	
10. At the far end of the field pass through a wooden gate following the footpath sign to a second wooden gate	
11. Pass through a very narrow stile between fields which may contain horses	
12. A similar narrow style provides an exit from the field to a tarmac road. Turn left	
13. Follow the tarmac road (Common Road) until reaching "The Walk" with the White painted Greyhound Pub on the corner	
14. Continue down The Walk to Eton Wick Road (B3026). On the opposite side of the road follow the signpost along the tarmac path walking straight ahead towards distant trees and the river Thames	
15. Windsor Race Course will be seen on the opposite side of the river	
16. On reaching the river Thames turn left following the river side path which is also a cycle track. Walk beneath both the A355 (Road Bridge) and, keeping to the path alongside the river, the large iron structure of Windsor Railway Bridge	

17. The open grassland area is known as The Brocas and Windsor Castle will be seen straight ahead. Follow the well used path across The Brocas.	
18. At the far side of The Brocas pass through the gate and the Watermans Arms will be seen ahead. Continue to the right of the Watermans Arms	
19. Turn left into Eton High Street. Eton Bridge leading to Windsor will be to the right	
20. Follow Eton High Street. Continue past the traffic lights and on the right side look for the Archway entrance to Eton College. Pass through the arch into Weston's Yard. The Arch has a letter box in the wall on the right	
20a Across the road is Common Lane a few yards down is the famous Antony Gormley Bronze "Edge II" walking down the wall.	
21. Continue through Westons Yard to a second archway at the far end (Weston House is to the left)	
22. Follow the path into Eton Playing Fields (the wall to the far left is the site of the Eton Wall Game)	
23. Pass over the bridge and continue straight ahead ignoring the paths to the right and left	

24. At the next junction in the paths keep to the right and exit the field at the pedestrian controlled crossing	
25. Over the light controlled pedestrian crossing enter Agars Plough through Dutchmans Gate 3	
26. Turn right after the gate along the path to the avenue of trees.	
27. Proceed up the avenue to The Myrke bridge which you crossed at the beginning of the walk	
28. Cross The Myrke bridge	
29. Retrace your steps along The Myrke, and into Upton Court Park and the finish  <b>Don't forget to collect your souvenir completion certificate and signed sponsorship forms</b>	